

REVISION OF THE GENUS *CETRELIA* (LECANORALES, ASCOMYCOTA)
IN THE BIAŁOWIEŻA FOREST (BELARUSSIAN PART)

VLADIMIR GOLUBKOV, ANNA MATWIEJUK, PAVEL BELY, ANDREI TSURYKAU

V.Ya. Golubkov, Department of Botany, Faculty of Biology and Ecology, Kupala Hrodna State University, Azheshka Str. 22, BY-230023 Hrodna, Belarus, e-mail: vgolubkov@tut.by, vgolubkov@tut.by

A. Matwiejuk, Department of Botany, Institute of Biology, University in Białystok, Konstantego Ciołkowskiego 1 J, 15-245 Białystok, Poland, e-mail: matwiej@uwb.edu.pl

P. Bely, Laboratory of Ecological Physiology of Plants, Central Botanical Garden of the National Academy of Sciences of the Republic of Belarus, Surganova Str. 2 B, BY-220012 Minsk, Belarus, e-mail: pavel.bely@tut.by

A.F. Tsurikau, Department of Biology, Skorina Gomel State University, Sovetskaja Str. 104, BY-246019 Gomel, Belarus, e-mail: tsurikov@front.ru

(Received: April 8, 2015. Accepted: June 15, 2015)

ABSTRACT. In the territory of NP the Białowieża Forest no special research on specific structure of lichens of the *Cetrelia* has been carried out, and there are only single instructions in publications (GOLUBKOV 1986, 1987 and others) whose definitions are based on morphological characteristics and results of colour chemical reactions which are not always reliable. Three taxa of *Cetrelia* (*C. cetrarioides*, *C. monachorum*, *C. olivetorum*) have been identified in a study of the genus in Belarussian part of the Białowieża Forest. *Cetrelia monachorum* is the commonest member of the genus in the Białowieża Forest (46 records), whereas *C. olivetorum* is known from 35 localities. *Cetrelia cetrarioides* appears to be the rarest species of the genus in the Białowieża Forest (2 records). The distribution and status of three species in the Białowieża Forest are reviewed, distribution maps are provided, and the merits of the segregates for conservation measures are discussed.

KEY WORDS: cetrarioid lichens, biodiversity, Białowieża Forest, Belarus

INTRODUCTION

The genus *Cetrelia* W.L. Culb. & C.F. Culb. is characterised by its foliose, loosely attached grey thallus with laminal pseudocyphellae, prosoplectenchymatous upper cortex, at least partly black lower cortex with sparse rhizines, marginal pycnidia, ellipsoid ascospores and atranorin as the main cortical secondary metabolite. The species produce several depsidones as diagnostic medullary substances (CULBERSON & CULBERSON 1968, RANDLANE & SAAG 1991, OBERMAYER & MAYRHOFER 2007).

Currently, 18 *Cetrelia* species are known worldwide, with the greatest species diversity in eastern and southeastern Asia (CULBERSON & CULBERSON 1968, 1976, RANDLANE & SAAG 1991, 2004, OTNYUKOVA et al. 2009, URBANAVICHUS & ANDREEV 2010). In Europe, only four taxa have been reported: *Cetrelia cetrarioides* (Duby) W.L. Culb. & C.F. Culb., *C. chicitae*

(W.L. Culb.) W.L. Culb. & C.F. Culb., *C. monachorum* (Zahlbr.) W.L. Culb. & C.F. Culb. and *C. olivetorum* (Nyl.) W.L. Culb. & C.F. Culb. (CULBERSON & CULBERSON 1968, 1976, OBERMAYER & MAYRHOFER 2007, FEUERER 2010, KUKWA & MOTIEJŪNAITE 2012, KUKWA et al. 2012). These species of *Cetrelia* represent the sorediate cetrarioides-morphotype (RANDLANE & SAAG 2004). The sorediate taxa (*C. chicitae*, *C. cetrarioides*, *C. monachorum*, *C. olivetorum*) are most widespread and occur on two continents, Eurasia and North America. Additionally, *Cetrelia olivetorum* has been reported from South America (Argentina) and Australia. These species differ mainly by the secondary chemistry, however also some thallus characters can be used to separate them (e.g. OBERMAYER & MAYRHOFER 2007).

In Belarus, usually three species were recognised, *Cetrelia cetrarioides* (GOLUBKOV 1986, 2011, BELY 2011), *C. monachorum* (HAWKSWORTH et al. 2008, BELY 2011) and *C. olivetorum* (HAWKSWORTH et al. 2008, BELY

2011). As the specimens of the genus *Cetrelia* have never been studied with the aid of thin layer chromatography (TLC) in Belarus (only spot test reaction with C and microcrystal tests was performed), the number of species, as well as their status on protected areas of Belarus have remained unknown. In this paper, we present the results of the studies of the genus *Cetrelia* in the Białowieża Forest in Belarus, with notes on the chemistry, morphology and habitat requirements.

The Polish part of the Białowieża Forest, four species of the genus (*Cetrelia chicitae*, *C. cetrarioides*, *C. monachorum*, *C. olivetorum*) were reported (KUKWA et al. 2012).

STUDY AREA

The Białowieża Forest is the oldest national park of Europe situated in Western part of Belarus within Grodno and Brest provinces (70 km away from Brest and 30 km away from Kamenets) along the state border with Poland and partially on the territory of Poland (Fig. 1).

Thanks to several ages of protection the Forest has survived in its natural state to this day. The Białowieża National Park (Poland) was inscribed on the World Heritage List in 1979 and extended to include Belovezhskaya Pushcha (Belarus) in 1992. A large extension of the property of Belarussian and Polish parts of the Białowieża Forest in 2014 results in a property of 141,885 ha with a buffer zone of 166,708 ha. Nowadays the Belorussian part of the national park is subdivided into transition, buffer and core zones and occupies the area of 216,200 ha (DECISIONS... 2014, KRAVCHUK 2015).



Fig. 1. Location of study area

MATERIAL AND METHODS

The study is based on the samples collected mainly by V.V. Golubkov on the territory of the Belarussian part of the Białowieża Forest National Park in 1983–1984.

During that period large hurricanes passed through the territory of the Białowieża Forest. As a result, a lot of *Cetrelia* samples were collected from fallen trunks of trees. All the specimens are housed in Herbarium of the Grodno State University by Yanka Kupala (GRSU), V.F. Kuprevich Institute of Experimental Botany Herbarium of the National Academy of Scientific and Practical Center on Bioresources (MSK) and Herbarium of Introduced Plants of the Central Botanical Gardens of the National Academy of Scientific of Belarus (MSKH).

The morphology was examined under a stereo microscope for thallus colour, and the shape and size of pseudocyphellae and soralia. Chemistry of samples was studied by A. Matwiejuk, A. Tsurykau and P. Bely. Lichen substances were investigated by thin layer chromatography (TLC) in solvent systems A and C following the methods described by CULBERSON & KRISTINSSON (1970) and ORANGE et al. (2001). Additionally, spot test reaction with C (commercial bleach) was applied separately or in combination with K (solution of 10% potassium hydroxide, KC test).

Names of Belarussian vegetation types are followed by YURKEVICH et al. (1977). The names and descriptions of forest communities are shown in Table 1.

RESULTS AND DISCUSSION

The revision of all available specimens has shown that the genus *Cetrelia* in the Białowieża Forest in Belarus is represented by three species: *C. cetrarioides*, *C. monachorum* and *C. olivetorum*. *Cetrelia monachorum* is the commonest one in the Białowieża Forest. Some specimens of the species were found in a collection of *C. cetrarioides*, as both taxa have similar spot reactions with C and KC. On the other hand, most specimens of *C. olivetorum* have been correctly identified as the only taxon with distinctive C+ reaction.

CETRELIA CETRARIOIDES (DELISE) W.L. CULB. & C.F. CULB.

In: Contrib. U.S. Natl. Herb. 34: 498. 1968. = *Parmelia cetrarioides* Delise, in Duby, Bot. Gall. (Paris) 2(2): 601.1830.

Diagnostic characters. Pseudocyphellae on the upper surface small to rather large, almost always not raised, and those on the lower surface of the lobes well developed (at least on ascending, contorted lobes), but sometimes lacking. Soralia often very smooth and strongly convex. Soredia small (usually up to 35 μ m). Chemically *C. cetrarioides* is char-

Table 1. List of Belarusian vegetation types

Description (Categories)	Belarusian scientific name	European scientific name	Description of forest types	
Hemiboreal forest	<i>Pinetum myrtillosum</i>	mixed Scots pine-birch forest	The type is characterised by mixtures of <i>Pinus sylvestris</i> and <i>Picea abies</i> with broadleaves deciduous trees such as <i>Betula</i> spp., <i>Populus tremula</i> , <i>Alnus</i> spp. and <i>Sorbus aucuparia</i> . The broadleaved trees generally characterise early-to-mid-successional stages; with age the dominance of coniferous species increases.	
	<i>Pinetum oxalidosum</i>	mixed Scots pine-birch forest		
	<i>Piceetum oxalidosum</i>	hemiboreal spruce forest		
	<i>Piceetum polytrichosum</i>	hemiboreal spruce forest		
	<i>Piceetum filicosum</i>	hemiboreal spruce forest		
Mesophytic deciduous forest	<i>Aceretum oxalidosum</i>	maple-oak forest	Forests dominated by <i>Acer platanoides</i> and <i>Quercus robur</i> .	
	<i>Carpinetum oxalidosum</i>	oak-hornbeam forest	Forests dominated by hornbeam (<i>Carpinus betulus</i>) and <i>Quercus robur</i> .	
	<i>Carpinetum myrtillosum</i>	oak-hornbeam forest		
	<i>Quercetum oxalidosum</i>	pedunculated oak-hornbeam forest + sessile oak-hornbeam forest	Forests dominated by <i>Quercus robur</i> or <i>Q. petraea</i> and hornbeam (<i>Carpinus betulus</i>). On wet soils, <i>Quercus robur</i> dominates, on dry soils <i>Q. petraea</i> prevails.	
	<i>Quercetum filicosum</i>			
Moist broadleaved forests	<i>Fraxinetum aegopodiosum</i>	ashwood and oak-ash forest	Forests dominated by <i>Fraxinus excelsior</i> growing in basic and moist soils.	
	<i>Quercetum subalveto-fluviatilis</i>	pedunculated oak-hornbeam forest	Forests on soils with high water-tables but rarely flooded. Typically the tree layer is dominated by pedunculated oak (<i>Quercus robur</i>), with ample presence of aspen, birch, and partly black alder.	
Mire and swamp forest	<i>Betuletum caricosum</i>	birch swamp forest	Forests dominated by <i>Betula pubescens</i> often mixed with conifer trees, <i>Salix</i> sp. and <i>Alnus glutinosa</i> .	
	<i>Glutinoso-alnetum caricosum</i>	black alder swamp forest	Forests dominated by black alder. Typical for such forests is that the ground at the time for snow melting and during rainy periods is covered by water, or that the soils become wet throughout for a period. In old alder forests tussocks are created, where the trees are standing. This is caused as an effect of the growing system of the tree, because new shoots are frequently created from the base of the original stem.	
	<i>Glutinoso-alnetum utricosum</i>	black alder swamp forest		
	<i>Glutinoso-alnetum aegopodiosum</i>	black alder swamp forest		
	<i>Glutinoso-alnetum oxalidosum</i>	black alder swamp forest		
	<i>Glutinoso-alnetum thelipteriosum</i>	black alder swamp forest		
	<i>Piceetum caricosum</i>	conifer dominated or mixed mire forest		Spruce (<i>Picea abies</i>) birch (<i>Betula pubescens</i>) swamps are mainly restricted to depressions in the terrain and often fringe larger mires.
	<i>Piceetum fontinale-herbosum</i>	conifer dominated or mixed mire forest		

acterised by the producing of atranorin, perlatolic, 4-O-methylolivetic and anziaic acids. Imbricatic acid always occurs in minor amounts.

Notes. *Cetrelia cetrarioides* can be easily distinguished from the other members of the genus by its smooth convex soralia, small soredia, and presence of pseudocyphellae on the lower side of sterile, ascending and contorted lobes. See also notes under *C. monachorum*.

Habitat requirements. *Cetrelia cetrarioides* has been collected on *Alnus glutinosa* (1 specimen) and *Juniperus communis* (1). In Poland, in the Białowieża Forest *Cetrelia cetrarioides* was collected from *Carpinus betulus* (1 specimens) and *Picea abies* (1) (KUKWA et al. 2012). It is not possible to discuss the ecology of *C. cetrarioides* in the Belarusian part of the Białowieża Forest as only two localities are known.

Distribution in the Białowieża Forest. In the Belovezhskaya Puscha National Park (Belarus) *C. cetrarioides* was found only twice (Fig. 2). The species is also known from the Polish part of the Białowieża National Park by the reference to the middle of the twentieth century (KUKWA et al. 2012).

General distribution. The species is rather widely distributed. In Europe *C. cetrarioides* has been reported from Austria, Bulgaria, Czech Republic, Estonia, Finland, France, Germany, Hungary, Italy, Luxembourg, Montenegro, Norway, Poland, Portugal, Romania, Russia, Serbia, Slovakia, Slovenia, Spain, Sweden, Switzerland, Ukraine and United Kingdom (HAWKSWORTH et al. 2008, 2011, KUKWA et al. 2012). Outside Europe it has been recorded from Armenia, Azerbaijan Republic, Bhutan, Chile, China, Georgia, Hawaiian Islands, Iran, Japan, Mexico, Rus-



Fig. 2. Distribution of *Cetrelia cetrarioides* in the Białowieża Forest

sia (Asiatic part), USA and Western Samoa (CULBERSON & CULBERSON 1968, 1976, RANDLANE & SAAG 1991, 2004, APTROOT & FEIJEN 2002, KUROKAWA 2003, LAI et al. 2009).

Specimens examined. Brest region. Pruzhany district, Khvoynik forestry, forest comp. No 434, 52°43'N/23°59'E, *Fraxinetum aegopodiosum*, on *Alnus glutinosa*, 13.07.1984; Grodno region: Svisloch district, Brovsk forestry, forest comp. No 103, 52°51'N/23°57'E, *Pinetum myrtillosum*, on *Juniperus communis*, 25.09.1984.

CETRELIA MONACHORUM (ZAHLEBR.) W.L. CULB. & C.F. CULB.

In: C.F. Culb. & W.L. Culb. Syst. Bot. 1(4): 326.1977 [1976]. = *Parmelia monachorum* Zahlbr., in Handel-Mazzetti, Symb. Sin. 3: 180.1930.

Diagnostic characters. Pseudocyphellae on the upper cortex are usually small and raised, sometimes associated with large ones (similar to those in *C. chicitae*) and small, but not raised (as in *C. cetrarioides*). Older thalli or only their central parts may lack pseudocyphellae. Soralia are often coarse and irregular in shape with soredia usually exceeding 40 µm in diam. The lower cortex often lacks pseudocyphellae. Chemically *C. monachorum* is characterised by the producing of atranorin, imbricarin, 4-O-demethylimbricarin and anziaic acids. Perlatolic acid always occurs in minor amounts.

Notes. *Cetrelia monachorum* is morphologically and chemically very similar to *C. cetrarioides* and it was considered as its chemical race for a long time. Both taxa can be readily distinguished by the content of secondary metabolites, since *C. monachorum* contains imbricarin acid as the major medullary me-

tabolite, whereas *C. cetrarioides* produces perlatolic acid.

Habitat requirements. *Cetrelia monachorum* was found in 26 habitats, of which 23 forest sites (*Quercetum oxalidosum* – 9 sites, *Piceetum oxalidosum* – 5, *Glutinoso-alnetum urticosum* – 4, *Carpinetum oxalidosum* – 3, *Piceetum polytrichosum* – 3, *Glutinoso-alnetum caricosum* – 2), transitional zone between alder swamp forest and ash forest and a roadside. The species was collected from *Alnus glutinosa* (14 specimens), *Carpinus betulus* (10), *Quercus robur* (4), *Q. petraea* (4), *Fraxinus excelsior* (2), *Salix* sp. (2), *Populus tremula* (1), *Juniperus communis* (1). Six of listed specimens were found on moss-covered trunks of *Alnus glutinosa* (3), *Acer platanoides* (1), *Picea abies* (1) and *Quercus robur* (1). In Poland, in the Białowieża Forest *Cetrelia monachorum* was collected from *Carpinus betulus* (1 specimen) and *Populus tremula* (1) (KUKWA et al. 2012).

Distribution in the Białowieża Forest. *Cetrelia monachorum* has been collected from 46 localities. The species is rather widely distributed in the Białowieża Forest but concentrated mainly on the territories which designated as a Strict Nature Reserve and World Heritage area (Fig. 3).

General distribution. In Europe it is known from Spain (BARBERO et al. 1995), Ukraine (KONDRATYUK et al. 2003), Austria, Czech Republic, Germany, France, Italy, Norway, Romania, Slovakia, Slovenia, Switzerland (OBERMAYER & MAYRHOFER 2007), Montenegro (OBERMAYER & MAYRHOFER 2007, KNEZEVIC & MAYRHOFER 2009), Bosnia-Herzegovina (BILOVITZ & MAYRHOFER 2011), Poland (KUKWA et al. 2012), Lithuania (KUKWA & MOTIEJŪNAITE 2012).

Outside Europe it has been recorded from China (WEI 1991), Hawaiian Islands (ELIX & MCCARTHY 1998), Japan (KUROKAWA 2003), Armenia, Azerbaijan Republic (SOHRABI & ALSTRUP 2007), Georgia (OBERMAYER & MAYRHOFER 2007, SOHRABI & ALSTRUP 2007), USA (OBERMAYER & MAYRHOFER 2007, ESSLINGER 2012), Asiatic part of Russia (URBANAVICHUS & ANDREEV 2010).

Specimens examined. Brest region, Kamenets district: Korolevo-Mostovskoe forest area, forest section No 740, 52°36'N/23°46'E, *Piceetum oxalidosum*, on twigs of *Quercus robur*, P. Bely, 17.10.2009, 2020 MSKH; Korolevo-Mostovskoe forest area, forest section No 773, 52°36'N/23°48'E, *Quercetum oxalidosum*, on trunk of *Carpinus betulus*, N. Gorbach, 14.05.1955, 7544 MSK; Korolevo-Mostovskoe forest area, forest section No 773, 52°36'N/23°48'E, *Glutinoso-alnetum caricosum*, on *Alnus glutinosa*, P. Bely, 17.10.2009, 4630 MSKH; Pashuki forest area, section No 828, 52°34'N/23°51'E, on trunk of *Salix* sp. from roadside, 17.07.1983; Pashuki forest area, forest section No 827, 52°34'N/23°51'E, *Quercetum oxalidosum*, on trunk of *Quercus petraea*, 17.07.1983; Pashuki forest area, forest section No 828, 52°34'N/23°51'E, *Quercetum oxalidosum*, on trunk of *Quercus petraea*,

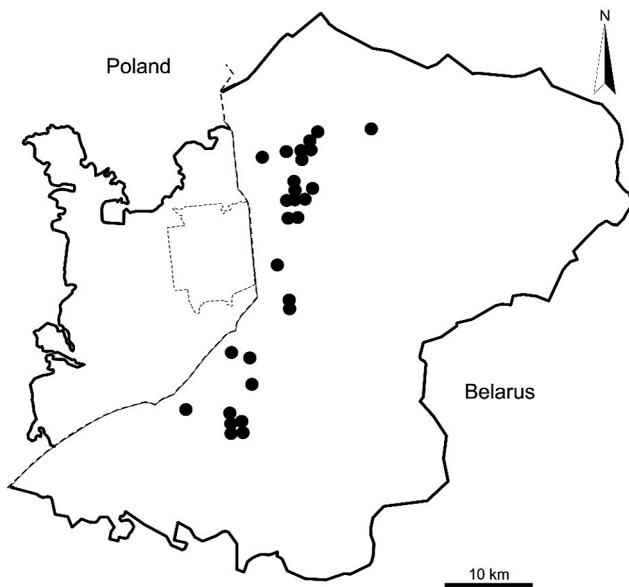


Fig. 3. Distribution of *Cetrelia monachorum* in the Białowieża Forest

17.07.1983; Korolevo-Mostovskoe forest area, forest section No 806, 52°35'N/23°52'E, *Quercetum oxalidosum*, on trunk of *Populus tremula*, 12.07.1983; Pashuki forest area, forest section No 829, 52°34'N/23°53'E, *Quercetum oxalidosum*, on trunk of *Quercus petraea*, 17.07.1983. Pruzhany district: Khvoyniki forest area, forest section No 459, 52°41'N/23°59'E, *Quercetum subalveto-fluviatilis*, on trunk of the *Alnus glutinosa* at the road, 14.07.1984; Khvoyniki forest area, forest section No 434, 52°42'N/23°59'E, *Piceetum polytrichosum*, on trunk of *Quercus robur* (at a height of 15 meters), 14.07.1984; Khvoyniki forest area, forest area No 434, 52°42'N/23°59'E, *Piceetum polytrichosum*, on trunk of *Carpinus betulus* (at a height of 7 meters), 13.07.1984; Khvoyniki forest area, forest section No 434, 52°42'N/23°59'E, *Piceetum polytrichosum*, on trunk of *Carpinus betulus*, 13.07.1984; Khvoyniki forest area, forest section No 434, 52°42'N/23°59'E, *Piceetum oxalidosum*, on trunk of *Alnus glutinosa*, 13.07.1984; Khvoyniki forest area, forest section No 434, *Piceetum oxalidosum*, on a mossy trunk of *Alnus glutinosa* at a ditch, 13.07.1984; Khvoyniki forest area, forest section No 324, 52°44'N/23°59'E, *Quercetum oxalidosum*, on branches of *Carpinus betulus*, 14.07.1984; Nikorskoe forest area, forest section No 589B, 52°38'N/23°55'E, *Quercetum oxalidosum*, on trunk of *Carpinus betulus*, 14.07.1983; Nikorskoe forest area, forest section No 589, 52°38'N/23°55'E, *Quercetum filicosum*, on trunk of *Quercus robur*, 13.06.1984; forest section No 589, 52°38'N/23°55'E, *Quercetum oxalidosum*, on the trunk of the *Alnus glutinosa* covered with a moss, 22.06.1984; Nikorskoe forest area, forest section No 589, 52°38'N/23°55'E, *Piceetum filicosum*, on trunk of *Quercus petraea*, 15.07.1984; Korolevo-Mostovskoe forest area, forest section No 554, 52°39'N/23°52'E, *Piceetum*

oxalidosum, on the trunk of the *Fraxinus excelsior*, 22.06.1984; Nikorskoe forest area, forest section No 682, 683, 52°37'N/23°54'E, *Glutinoso-alnetum urticosum*, on *Acer platanoides*, 10.06.1983. Grodno region, Svisloch district: Brovsk forest area, forest section No 103, 52°51'N/24°00'E, *Pinetum myrtillosum*, on *Juniperus communis*, 25.09.1984; Brovsk forest area, forest section No 74, 52°52'N/24°02'E, transitional zone of alder swamp forest in ash forest, on the trunk of the *Alnus glutinosa*, 20.07.1984; forest section No 72, 52°50'N/24°01'E, *Glutinoso-alnetum caricosum*, on the trunk of the *Alnus glutinosa*, 21.07.1984; Brovsk forest area, forest section No 72B, 52°49'N/24°01'E, *Glutinoso-alnetum aegopodiosum*, on the fallen trunk of the *Fraxinus excelsior*, 20.07.1984; Yazvinsky forest area, forest section No 172, 52°48'N/24°01'37"E, *Betuletum caricosum*, on a mossy fallen trunk of the *Alnus glutinosa*, 20.08.1984; Yazvinsky forest area, forest section No 115A, 52°49'N/24°02'E, *Piceetum caricosum*, on the trunk of the *Alnus glutinosa*, 5.07.1984; Yazvinsky forest area, forest section No 115A, 52°49'N/24°02'E, *Piceetum caricosum*, on a mossy trunk of the *Picea abies*, 5.07.1984; Novoselkovskoe forest area, forest section No 172, 52°47'N/24°00'E, *Pinetum caricosum*, on mossy branches of *Carpinus betulus* (at a height of 15 meters), 23.07.1984; Novoselkovskoe forest area, forest section No 172, 52°48'N/24°01'E, *Pinetum caricosum*, on the trunk of the *Alnus glutinosa*, 23.07.1984; Novoselkovskoe forest area, forest section No 114, 52°49'N/24°01'E, *Glutinoso-alnetum urticosum*, on the trunk of the *Acer platanoides*, 21.07.1984; Brovsk forest area, forest section No 105, 52°51'N/24°02'E, *Carpinetum oxalidosum*, on a mossy trunk of the fallen *Acer platanoides*, 28.09.1984; Svislochskoe forest area, forest area No 106, 52°51'N/24°03'E, *Carpinetum oxalidosum*, on trunk of the old *Carpinus betulus*, 28.07.1984; Yazvinskoe forest area, forest section No 113, 52°48'N/24°00'E, *Glutinoso-alnetum urticosum*, on a mossy branch of *Quercus robur*, 28.07.1984; Brovsk forest area, forest section No 76, 52°52'N/24°04'E, *Piceetum oxalidosum*, on trunk of *Carpinus betulus*, 28.07.1984; Brovsky forest area, forest section No 76A, 52°52'N/24°06'E, *Aceretum oxalidosum*, on trunk of *Carpinus betulus*, 28.07.1984; Brovsky forest area, forest section No 76, 52°52'N/24°06'E, *Quercetum oxalidosum*, on trunk of *Carpinus betulus*, 16.07.1984; Brovsk forest area, forest section No 89, 52°49'N/24°01'E, *Glutinoso-alnetum thelipteridosum*, on trunk of *Alnus glutinosa*, 21.07.1984; Brovsky forest area, forest section No 91, 52°51'N/24°00'E, *Glutinoso-alnetum urticosum*, on trunk of *Salix* sp. from roadside, 27.07.1984; Brovsk forest area, forest area No 106, 52°51'N/24°03'E, *Carpinetum oxalidosum*, on trunk of the *Alnus glutinosa*, 28.07.1984; Brovsk forest area, forest section No 105, 52°51'N/24°02'E, *Glutinoso-alnetum oxalidosum*, on the trunk of the *Alnus glutinosa*, 25.07.1984; Svislochskoe forest area,

forest section No 82, 52°52'N/24°00'E, *Glutinoso-alnetum oxalidosum*, on a trunk of *Alnus glutinosa*, 17.07.1984.

CETRELIA OLIVETORUM (NYL.) W.L. CULB. & C.F. CULB.

Contrib. U.S. Natl. Herb. 34: 515.1968. = *Parmelia olivetorum* Nyl., Not. Sällsk. Fauna Fl. Fenn. Forh. 8: 180.1866

Diagnostic characters. *Cetrelia olivetorum* is characterised by its small, not raised pseudocyphellae on upper cortex, rare occurrence of pseudocyphellae on lower cortex, often smooth and convex soralia with farinose to coarse soredia, and production of olivetoric acid as the major secondary compound in medulla.

Notes. *Cetrelia olivetorum* can be easily distinguished from *C. cetrarioides* and *C. monachorum* by its very distinctly red reaction with C and the production of olivetoric acid. Besides, a reticulate lower surface is more frequently developed in *C. olivetorum* than in the other taxa.

Habitat requirements. *Cetrelia olivetorum* was collected in 31 localities, including 30 forest habitats (*Glutinoso-alnetum caricosum* – 8 samples, *Quercetum oxalidosum* – 6, *Piceetum caricosum* – 4, *Piceetum oxalidosum* – 2, *Quercetum filicosum* – 2, *Glutinoso-alnetum oxalidosum* – 2, *Carpinetum oxalidosum* – 2, *Pinetum oxalidosum* – 1) and a roadside. *Cetrelia olivetorum* was collected on *Alnus glutinosa* (8 specimens), *Quercus robur* (5), *Fraxinus excelsior* (4), *Acer platanoides* (2), *Carpinus betulus* (2), *Populus tremula* (2) and *Quercus petraea* (2). In Poland, in the Białowieża Forest *Cetrelia olivetorum* was collected from *Quercus* sp. (1 specimen) and *Carpinus betulus* (4) (KUKWA et al. 2012).

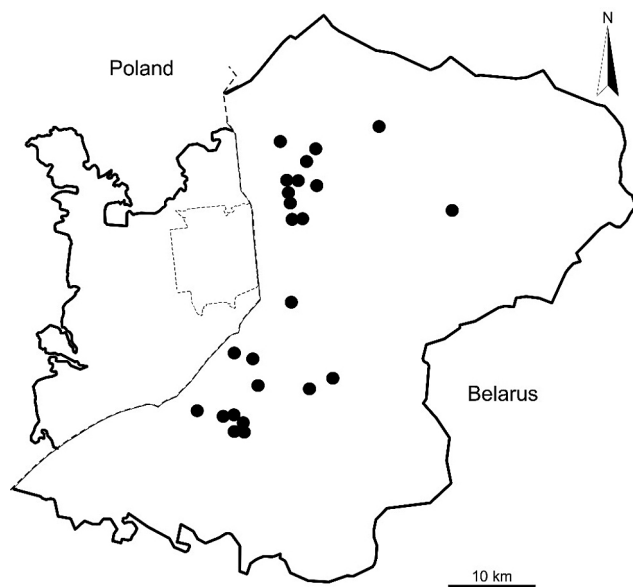


Fig. 4. Distribution of *Cetrelia olivetorum* in the Białowieża Forest

Distribution in the Białowieża Forest. Distribution of the species is similar to *C. monachorum*. *Cetrelia olivetorum* was collected from 35 localities (Fig. 4).

General distribution. The species has been reported in Europe from Ireland (SEAWARD 1994), Portugal (Azores), Spain (BARBERO et al. 1995), Great Britain (COPPINS 2002), Italy (NIMIS & MARTELOS 2002), Latvia (PITERANS 2002), Finland, Sweden (SANTESSON et al. 2004), Ukraine (KONDRATYUK et al. 2003), Lithuania (MOTIEJŪNAITE et al. 2004), Estonia (RANDLANE et al. 2006), Serbia (SAVIC & TIBELL 2006), Austria, Czech Republic, Germany, Hungary, Portugal (Madeira), Romania, Slovenia (OBERMAYER & MAYRHOFER 2007), Montenegro (KNEZEVIC & MAYRHOFER 2009), Russia (URBANAVICHUS & ANDREEV 2010), Bosnia-Herzegovina (BILOVITZ & MAYRHOFER 2011), Poland (KUKWA et al. 2012), Lithuania (KUKWA & MOTIEJŪNAITE 2012).

It has also been reported from China (WEI 1991), Papua New Guinea (APROOT et al. 1997), Bhutan (APROOT & FEIJEN 2002), Thailand (WOLSELEY et al. 2002), Turkey (YAZÝCÝ & ASLAN 2002), Taiwan (APROOT et al. 2003), Japan (KUROKAWA 2003), Armenia, Azerbaijan Republic (SOHRABI & ALSTRUP 2007), Canada, Georgia (OBERMAYER & MAYRHOFER 2007), USA (OBERMAYER & MAYRHOFER 2007, ESSLINGER 2012), Asiatic part of Russia (URBANAVICHUS & ANDREEV 2010), India (Sikkim) (SINGH & SINHA 2010).

Specimens examined. Brest region, Kamenets district: Korolevo-Mostovskoe forest area, forest section No 777, 52°35'N/23°51'E, *Quercetum oxalidosum*, on trunk of the *Quercus petraea*, 18.07.1983; Korolevo-Mostovskoe forest area, forest section No 807, 52°35'N/23°52'E, *Quercetum oxalidosum*, on trunk of *Quercus robur*, 11.07.1983; Pashuki forest area, forest section No 828, 52°34'N/23°51'E, *Quercetum oxalidosum*, on trunk of *Salix* sp., 17.07.1983; Pashuki forest area, forest section No 829, 52°34'N/23°53'E, *Quercetum oxalidosum*, on trunk of *Quercus robur*, 11.07.1983; Pashuki forest area, forest section No 829, 52°34'N/23°53'E, *Quercetum oxalidosum*, on trunk of the *Quercus petraea*, 17.07.1983; Pruzhany district: Khvoynik forest area, forest section No 434B, 52°42'N/23°59'E, *Quercetum oxalidosum*, on the trunk of the *Quercus robur*, 13.07.1984; Korolevo-Mostovskoe forest area, forest section No 554, 52°39'N/23°52'E, *Piceetum fontinale-herbosum*, on mossy trunk of *Fraxinus excelsior*, 20.07.1984; Nikorskoe forest area, forest section No 589, 52°38'N/23°55'E, *Glutinoso-alnetum thelipteriosum*, on the trunk of the *Alnus glutinosa*, 15.07.1984; Pererovskoe forest area, forest section No 589, 52°38'N/23°55'E, *Quercetum filicosum*, on the trunk of the *Quercus robur*, 16.07.1984; Nikorskoe forest area, forest section No 683, 52°57'N/23°55'E, *Glutinoso-alnetum oxalidosum*, on trunk of *Salix* sp. from roadside, 17.07.1983; Nikorskoe forest area, forest section No 683, 52°57'N/23°55'E, *Carpinetum oxalidosum*, on the

trunk *Acer platanoides*, 10.06.1983; Nikorskoe forest area, forest section No 683, 52°57'N/23°55'E, *Carpinetum oxalidosum*, on *Carpinus betulus*, 10.06.1983; Nikorskoe forest area, forest section No 720, 52°36'N/24°00'E, *Pinetum oxalidosum*, on a mossy trunk of *Fraxinus excelsior*, 8.07.1984; Grodno region. Svisloch district: Brovsk forest area, forest section No 87, 52°51'N/24°00'E, *Glutinoso-alnetum caricosum*, on trunk of old *Alnus glutinosa*, 25.09.1984; Yazvinskoe forest area, forest section No 72, 52°49'N/24°00'E, *Glutinoso-alnetum caricosum*, on a mossy trunk of the *Fraxinus excelsior*, 20.07.1984; Yazvinskoe forest area, forest section No 72, 52°49'N/24°00'E, *Glutinoso-alnetum caricosum*, on trunk of *Salix* sp. from roadside, 27.07.1984; Yazvinskoe forest area, forest section No 91, 52°50'N/24°04'E, *Piceetum oxalidosum*, on trunk bases of *Populus tremula*, 27.07.1984; Brovsk forest area, forest section No 120, 52°50'N/24°02'E, *Glutinoso-alnetum caricosum*, on the fallen fragments covered with a moss, 26.07.1984; Brovsk forest area, forest section No 120, 52°50'N/24°02'E, *Glutinoso-alnetum caricosum*, on trunk of the inclined birch, 26.07.1984; Brovsk forest area, forest section No 104, 52°51'N/24°03'E, *Glutinoso-alnetum caricosum*, on trunk of *Alnus glutinosa* in open situations, 26.07.1984; Brovsk forest area, forest section No 105, 52°51'N/24°03'E, *Carpinetum myrtillosum*, on a trunk of fallen *Acer platanoides*, 27.07.1984; Svislochskoe forest area, forest section No 106, 52°51'N/24°03'E, *Aceretum oxalidosum*, on trunk of old *Alnus glutinosa*, 28.09.1984; Yazvinskoe forest area, forest section No 113, 52°48'N/24°00'E, *Glutinoso-alnetum caricosum*, on the branches of the *Quercus robur* (at a height of 15 meters), 23.07.1984; Yazvinskoe forest area, forest section No 91, 52°49'N/24°03'E, *Quercetum filicosum*, on trunk of *Salix* sp., 26.07.1984; Yazvinskoe forest area, forest section No 88, 52°49'N/24°00'E,

Glutinoso-alnetum caricosum, on windfall of *Alnus glutinosa*, 25.07.1984; Yazvinskoe forest area, forest section No 114, 52°49'N/24°02'E, *Glutinoso-alnetum oxalidosum*, on trunk of *Fraxinus excelsior*, 21.07.1984; Yazvinskoe forest area, forest section No 172, 52°47'N/24°01'E, *Piceetum caricosum*, on trunk *Alnus glutinosa*, 27.07.1984; Yazvinskoe forest area, forest section No 172, 52°47'N/24°01'E, *Piceetum caricosum*, on trunk of *Alnus glutinosa*, 18.07.1984; Yazvinskoe forest area, forest section No 172, 52°47'N/24°01'E, *Piceetum caricosum*, on a mossy trunk of the fallen *Alnus glutinosa*, 18.07.1984; Yazvinskoe forest area, forest section No 171/172, 52°47'N/24°01'E, *Piceetum caricosum*, on branch of windfall of *Carpinus betulus*, 23.07.1984; Novoselkovskoe forest area, forest section No 204, 52°47'N/24°17'E, *Piceetum oxalidosum*, on branch of *Populus tremula*, A. Yatsyna, 14.08.2011, 8010 MSK.

Occurrence of lichens of the genus *Cetrelia* on the bark of different species of trees in the Białowieża Forest (Belarus) shows Figure 5.

In the Belarusian part of the Białowieża Forest *Cetrelia* species are the typical epiphytes and usually grow on deciduous trees. In general, *Fraxinus excelsior*, *Carpinus betulus* and *Quercus robur* are the most common substrates for *Cetrelia* species of the investigated area.

Table 2 summarizes the lichen substances found. The genus *Cetrelia* W.L. Culb. & C.F. Culb. is characterised by atranorin as the main cortical secondary metabolite (only *C. cetrarioides*, *C. monachorum*); the species produce several depsidones as diagnostic medullary substances.

Table 3 summarizes the morphology of the lichen thallus of the genus *Cetrelia* in the Białowieża Forest (Belarusian part). The thallus was found to be foliose, loosely attached grey thallus with laminal pseu-

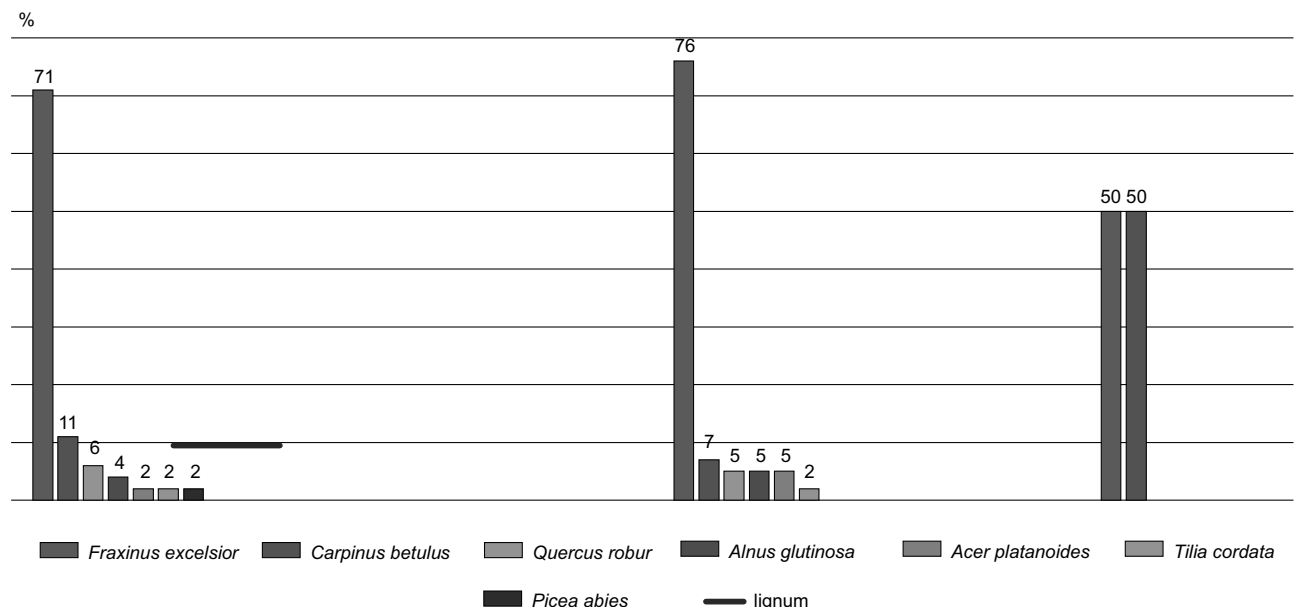


Fig. 5. Substrate preference of *Cetrelia cetrarioides*, *C. monachorum* and *C. olivetorum* in the Białowieża Forest (Belarus)

Table 2. Summary of the major lichen substances in lichen thalli of the genus *Cetrelia* in the Białowieża Forest found

Lichen substances	<i>Cetrelia cetrarioides</i>		<i>Cetrelia monachorum</i>		<i>Cetrelia olivetorum</i>	
	Poland (KUKWA et al. 2012)	Belarus, Białowieża Forest	Poland (KUKWA et al. 2012)	Belarus, Białowieża Forest	Poland (KUKWA et al. 2012)	Belarus, Białowieża Forest
Atranorin	+	+	+	+		
Alectotonic acid						
Anziaic acid	+	+	±	+		
α-collatolicacid						
Imbricatic acid		±	+	+		
Olivetoric acid					+	+
4-O-methylolivetoric acid	+	+				
Perlatolic acid	+	+	+	±		
4-O-demethylimbricatic acid			±	+		
4-O-methylphysodic acid						
Physodic acid						

Explanation: + always present, ± occasionally present.

Table 3. Summary of the characteristic morphology of pseudocyphelle, soralia and soredia of the Białowieża species of *Cetrelia* in the Białowieża Forest (Belarussian part)

Species/Morphology	<i>Cetrelia cetrarioides</i>	<i>Cetrelia monachorum</i>	<i>Cetrelia olivetorum</i>
Pseudocyphellae	on the upper surface small to rather large, almost always not raised, and those on the lower surface of the lobes well developed	on the upper cortex are usually small and raised, sometimes associated with large ones (similar to those in <i>C. chicitae</i>) and small, but not raised (as in <i>C. cetrarioides</i>)	on upper cortex, rare occurrence of pseudocyphellae on lower cortex small, not raised pseudocyphellae
Soralia	smooth and very convex	often coarse and irregular in shape	smooth and convex soralia
Soredia	small (usually up to 35 μm in diam.)	usually exceeding 40 μm in diam.	farinose to coarse soredia (25–55 μm in diam.)

docyphellae, prosoplectenchymatous upper cortex, at least partly black lower cortex with sparse rhizines, marginal pycnidia. These characters separate *Cetrelia* from other morphologically similar genera such as *Parmotrema* A. Massal. and *Platismatia* W.L. Culb. & C.F. Culb. (CULBERSON & CULBERSON 1968).

In the Belarussian part of the Białowieża Forest *Cetrelia olivetorum* and *C. monachorum* are the commonest member of the genus, whereas *C. cetrarioides* is known only from two records. The current version of the Red Data Book of Belarus lists only *Cetrelia cetrarioides* s.l. as a vulnerable (VU) species (KHORUZHNIK et al. 2005). Our revision has shown that of the three recorded *Cetrelia* species, *C. cetrarioides* is the least frequent one in the Białowieża Forest as well as in Belarus in general (BELY et al. 2014).

ACKNOWLEDGEMENTS

The paper has been financially supported by the Polish Ministry of Science and Higher Education through statutory research.

REFERENCES

- APTROOT A., DIEDERICH P., SERUSIAUX E., SIPMAN H.J.M. (1997): Lichens and lichenicolous fungi from New Guinea. *Bibliotheca Lichenologica* 64: 1–2.
- APTROOT A., FEIJEN F.J. (2002): Annotated checklist of the lichens and lichenicolous fungi of Bhutan. *Fungal Diversity* 11: 21–48.
- APTROOT A., FERRARO L.I., LAI M.-L., SIPMAN H.J.M., SPARRIUS L.B. (2003): Foliicolous lichens and their lichenicolous Ascomycetes from Yunnan and Taiwan. *Mycotaxon* 88: 41–47.
- BARBERO M., ETAYO J., GÓMEZ-BOLEA A. (1995): Chemotypes of *Cetrelia cetrarioides* s.l. (Lichenes) in the Iberian Peninsula. *Cryptogamic Botany* 5(1): 28–30.
- BELY P.N. (2011): Annotirovannyi spisok lishainikov i likhenofilnykh gribov elovykh ekosistem Belarusi [Annotated list of lichens and lichenicolous fungi of spruce forests of Belarus]. *Osobo ohranyaemye prirodnye territorii Belarusi (issledovaniya)* 6: 146–178.
- BELY P., GOLUBKOV V., TSURYKAU A., SIDOROVICH E. (2014): The lichen genus *Cetrelia* in Belarus: distribution, ecology and conservation. *Botanica Lithuanica* 20(2): 69–76.
- BILOVITZ P.O., MAYRHOFER H. (2011): Epiphytic lichen mycota of the virgin forest reserve Rajhenavski Rog (Slovenia). *Herzogia* 24(2): 315–324.
- COPPINS B.J. (2002): Checklist of lichens of Great Britain and Ireland. British Lichen Society, Huddersfield.
- CULBERSON C.F., CULBERSON W.L. (1976): Chemosyndromic variation in lichens. *Systematic Botany* 1: 325–339.

- CULBERSON C.F., KRISTINSSON H. (1970): A standardized method for the identification of lichen products. *Journal of Chromatography* 46: 85–93.
- CULBERSON W.L., CULBERSON C.F. (1968): The lichen genera *Cetrelia* and *Platismatia* (Parmeliaceae). *Contributions from the United States National Herbarium* 34(7): 449–558.
- DECISIONS adopted by the World Heritage Committee at its 38th session (2014). Doha, Qatar.
- ELIX J.A., MC CARTHY P.M. (1998): Catalogue of the lichens of the smaller Pacific Islands. *Bibliotheca Lichenologica* 70: 1–361.
- ESSLINGER T.L. (2012): A cumulative checklist for the lichen-forming, lichenicolous and allied fungi of the continental United States and Canada. North Dakota State University: <http://www.ndsu.edu/pubweb/~esslinge/chcklst/chcklst7.htm> [access: 20.05.2014].
- FEUERER T. (2010): Checklists of lichens and lichenicolous fungi [Internet]. 2010 [cited 2013 Aug 18]; Available from: <http://www.checklists.de>.
- GOLUBKOV V. (1986): The eco-geographic characteristic of some rare and relic species of the lichens growing on the protected natural territories Belarusian the Soviet Socialist Republic. *Botany* 27: 139–141.
- GOLUBKOV V.V. (1987): Species composition and structure of the lichen flora of the State hunting reserve «Białowieża Forest». Part 1. The species composition of lichen flora of the Białowieża Forest (annotated list). *Belarusian Academy of Sciences, Minsk*.
- GOLUBKOV V. (2011): Lichen biota of Prypyatskij National Park. Belarusian Printing House, Minsk.
- GORBACH N.V. (1973): *Lishajniki Belorussii*. Nauka i Tekhnika, Minsk.
- HAWKSWORTH D.L., BLANCO O., DIVAKAR P.K., AHTI T., CRESPO A. (2008): A first checklist of parmelioid and similar lichens in Europe and some adjacent territories, adopting revised generic circumscriptions and with indications of species distributions. *The Lichenologist* 40: 1–21.
- HAWKSWORTH D.L., DIVAKAR P.K., CRESPO A., AHTI T. (2011): The checklist of parmelioid and similar lichens in Europe and some adjacent territories: additions and corrections. *The Lichenologist* 43: 639–645.
- KHORUZHNIK L.I., SUSCHENYA L.M., PARFENOV V.I. (eds) (2005): *Krasnaja kniga Respubliki Belarus: redkie i nachodjaščiesja pod ugroznoj isčeznovenija vidy dikorastuščich rastenij*. Belen, Minsk.
- KNEZEVIC B., MAYRHOFER H. (2009): Catalogue of the lichenized and lichenicolous fungi of Montenegro. *Phyton* 48, 2: 283–328.
- KONDRATYUK S.YA., POPOVAL P., LACKOVIČOVÁ A., PIŠÚT J. (2003): A catalogue of eastern Carpathians lichens. M.H. Kholodny Institute of Botany, Kiev-Bratistlava.
- KRAVCHUK V. (2015): Biosphere Reserve «Belovezhskaya Pushcha» has found a modern territorial structure [Internet]. 2015 [cited 2015 June 1]; available from: <http://http://npbp.brest.by/новости/305-биосферный-резерват-«беловежская-пуща»-обрел-границы>.
- KUKWA M., MOTIEJŪNAITE J. (2012): Revision of the genera *Cetrelia* and *Punctelia* (Lecanorales, Ascomycota) in Lithuania, with implications for their conservation. *Herzogia* 25(1): 5–14.
- KUKWA M., PIETNOCZKO M., CZYŻEWSKA K. (2012): The lichen family Parmeliaceae in Poland. 2. The genus *Cetrelia*. *Acta Societatis Botanicorum Poloniae* 81(1): 43–52.
- KUROKAWA S. (ed.) (2003): Checklist of Japanese lichens. National Science Museum, Tokyo.
- LAI M.J., CHEN X.L., QIAN Z.G., XU L., AHTI T. (2009): Cetrarioid lichen genera and species in NE China. *Annales Botanici Fennici* 46: 365–380.
- MOTIEJŪNAITE J., CZYŻEWSKA K., CIEŚLIŃSKI S. (2004): Lichens – Indicators of old-growth forests in biocentres of Lithuania and north-east Poland. *Botanica Lithuanica* 10, 1: 59–74.
- NIMIS P.L., MARTELOS S. (2002): *Italic*, a database on Italian Lichens. *Bibliotheca Lichenologica* 82: 271–282.
- OBERMAYER W., MAYRHOFER H. (2007): Hunting for *Cetrelia chicitae* (lichenized Ascomycetes) in the eastern European Alps (including an attempt for a morphological characterization of all taxa of the genus *Cetrelia* in Central Europe). *Phyton* 47: 231–290.
- ORANGE A., JAMES P.W., WHITE F.J. (2001): Microchemical methods for the identification of lichens. *British Lichen Society, London*.
- OTNYUKOVA T.N., STEPANOV N.V., ELIX J.A. (2009): Three new species of Parmeliaceae (Ascomycota) from Siberia. *Mycotaxon* 108(1): 249–256.
- PITERANS A. (2002): Lichens of Latvia. <http://latvijas.daba.lv/scripts/db/saraksti/saraksti.cgi?d=keer-pji&l=en>.
- RANDLANE T., SAAG A. (1991): Chemical and morphological variation in the genus *Cetrelia* in the Soviet Union. *The Lichenologist* 23: 113–126.
- RANDLANE T., SAAG A. (2004): Distribution patterns of some primary and secondary cetrarioid species. *Acta University Uppsala Acta Universitatis Upsaliensis Symbolae Botanicae Upsaliense* 34: 359–376.
- RANDLANE T., SAAG A., SUIJA A. (2006): Lichenized, lichenicolous and allied fungi of Estonia [Internet]. 2006 [cited 2010 Aug. 18]; Available from: <http://www.ut.ee/lichens/fce.html>.
- SANTESSON R., MOBERG R., NORDIN A., TØNSBERG T., VITIKAINEN O. (2004): Lichen-forming and lichenicolous fungi of Fennoscandia. Uppsala Museum of Evolution, Uppsala University, Uppsala.

- SAVIC S., TIBELL L. (2006): Checklist of the lichens of Serbia. *Mycologia Balcanica* 3: 187–215.
- SEAWARD M.R.D. (1994): Vice-county distribution of Irish lichens. *Biology Environment* 94b: 177–194.
- SINGH K.P., SINHA G.P. (2010): Indian lichens: An annotated checklist. Ministry Environment Forests, Salt Lake City.
- SOHRABI M., ALSTRUP V. (2007): Additions to the lichen mycota of Iran from East Azerbaijan Province. *Mycotaxon* 100: 145–148.
- TSURYKAU A.G. (2013): Lichens of southeastern Belarus (experience of lichen monitoring). Gomel State University named by F. Skorina, Gomel.
- URBANAVICHUS G., ANDREEV M. (2010): A checklist of lichen flora of Russia. Nauka, St. Petersburg.
- WEI J.-C. (1991): An enumeration of lichens in China. International Academic Publishers, Beijing.
- WOLSELEY P.A., AGUIRRE-HUDSON B., MC CARTHY P. (2002): Catalogue of the lichens of Thailand. *Bulletin of the Natural History Museum (Botany)* 32, 1: 13–59.
- YAZÝCÝ K., ASLAN A. (2002): Additional lichen records from Rize Province. *Turkish Journal of Botany* 26: 181–193.
- YURKEVICH I.D., LOVCHI N.F., GELTMAN V.S. (1977): The forests of Byelorussian Polessia (Geobotanical investigations). Nauka i Tekhnika, Minsk.
- For citation:** GOLUBKOV V., MATWIEJUK A., BELY P., TSURYKAU A. (2015): Revision of the genus *Cetrelia* (Lecanorales, Ascomycota) in the Białowieża Forest (Belarussian part). *Steciana* 19(3): 123–132. doi:10.12657/steciana.019.014